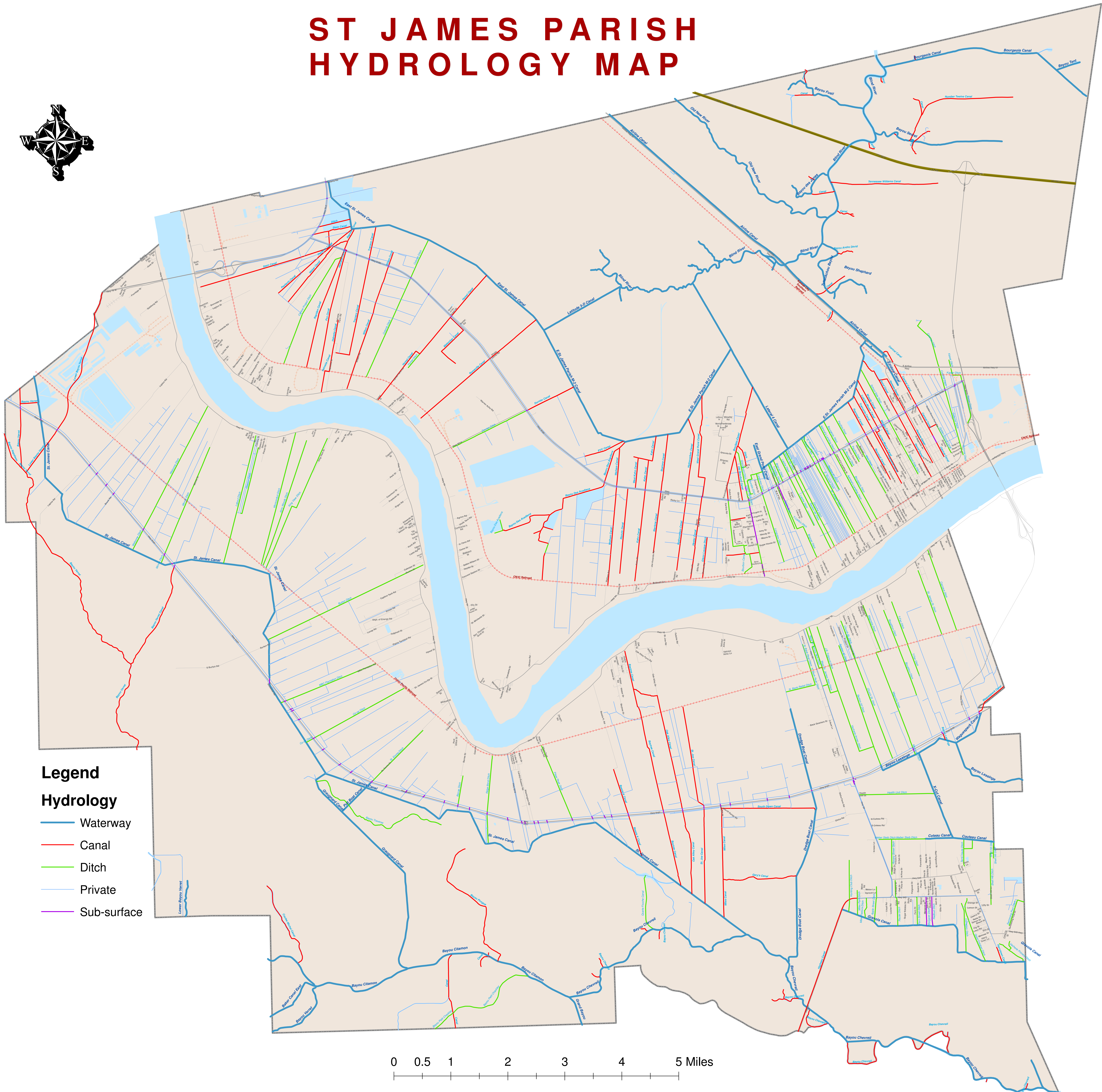








ST JAMES PARISH HYDROLOGY MAP



Legend

Hydrology

-  Waterway
-  Canal
-  Ditch
-  Private
-  Sub-surface

0 0.5 1 2 3 4 5 Miles